REGIONE LAZIO

COMUNE DI PONTINIA

REGIONE LAZIO
COMUNE DI PONTINIA
Provincia di Latina

RIPRISTINO SOMMITÀ ARGINALE SPONDA SINISTRA DEL FIUME SISTO IN COMUNE DI PONTINIA - ADEGUAMENTO SEZIONE IDRAULICA IN CORRISPONDENZA DELLA MIGLIARA 48

ADEGUAMENTO SEZIONE IDRAULICA IN CORRISPONDENZA DELLA MIGLIARA 48

STUDIO DI FATTIBILITÀ TECNICO ECONOMICA

PROGETTAZIONE

Francesca Gasbarrone - INGEGNERE

ALLEGATO GRAFICO	-INQUADRAMENTO URBANISTICO E TERRITORIALE -IPOTESI DI PROGETTO DEL PONTE

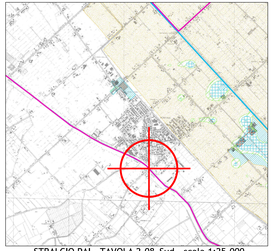

STRALCIO PAI - TAVOLA 2.08_Sud - scala 1:25.000

STRALCIO PRG - scala 1:10.000

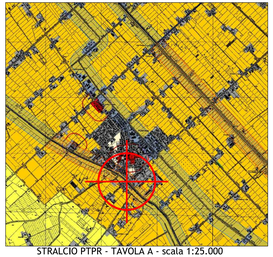

STRALCIO PTPR - TAVOLA A - scala 1:25.000

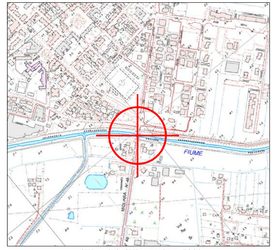

STRALCIO CTR - scala 1:5000

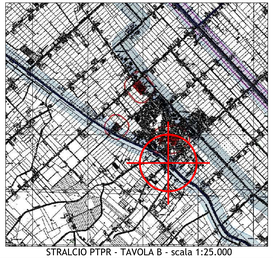

STRALCIO PTPR - TAVOLA B - scala 1:25.000

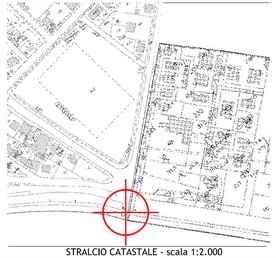

STRALCIO CATASTALE - scala 1:2.000

IPOTESI DI PROGETTO: SCHEMA DELLA VIABILITA' - scala 1:500
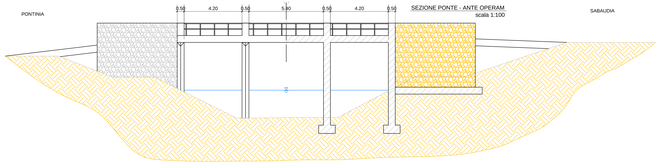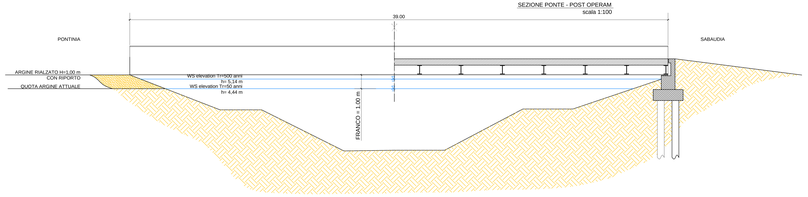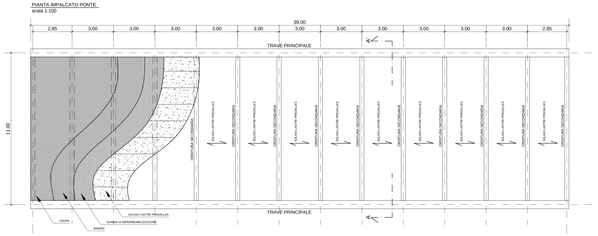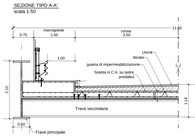
IPOTESI DI PROGETTO ARCHITETTONICO DEL PONTE - scala 1:100/1:50